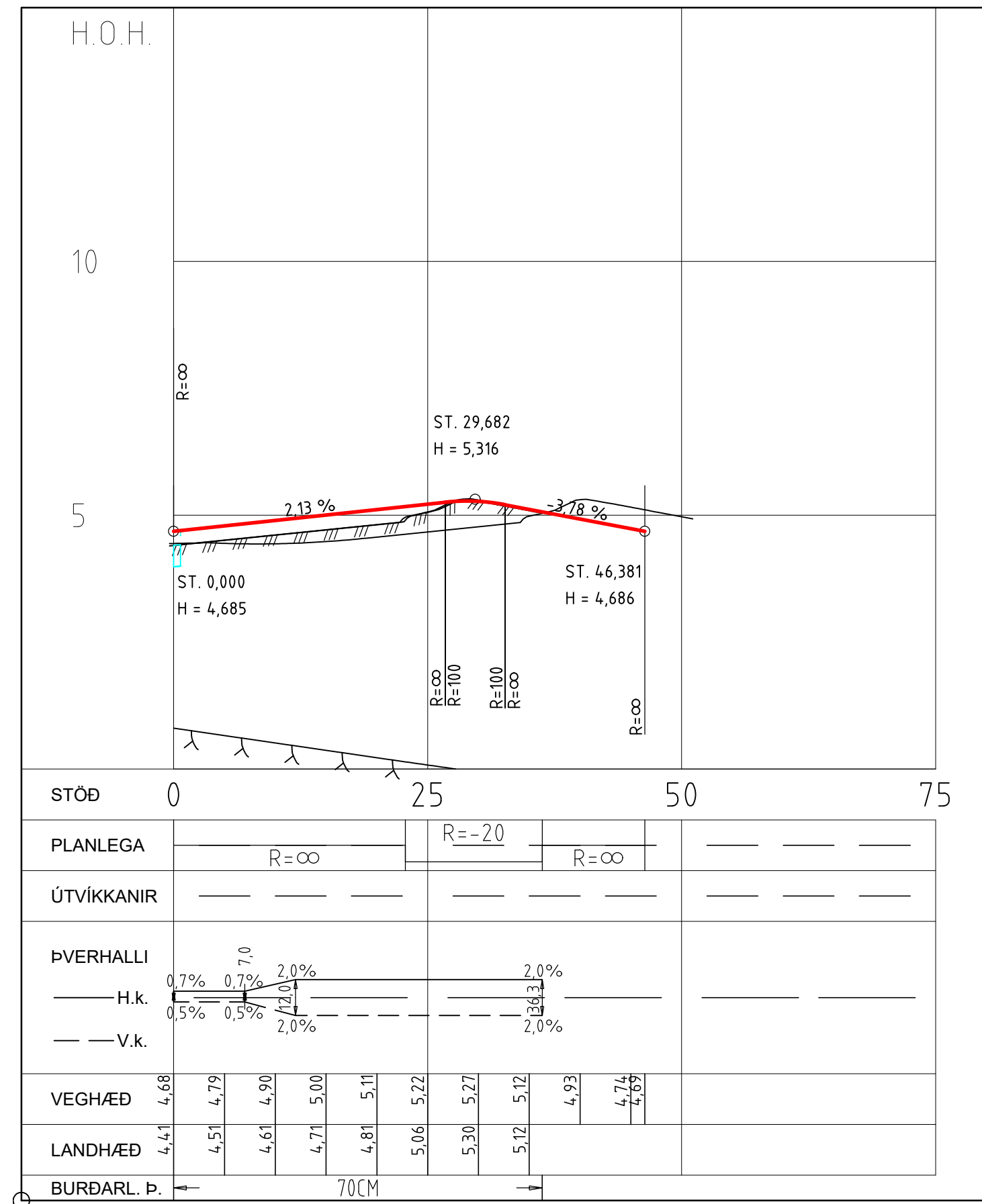
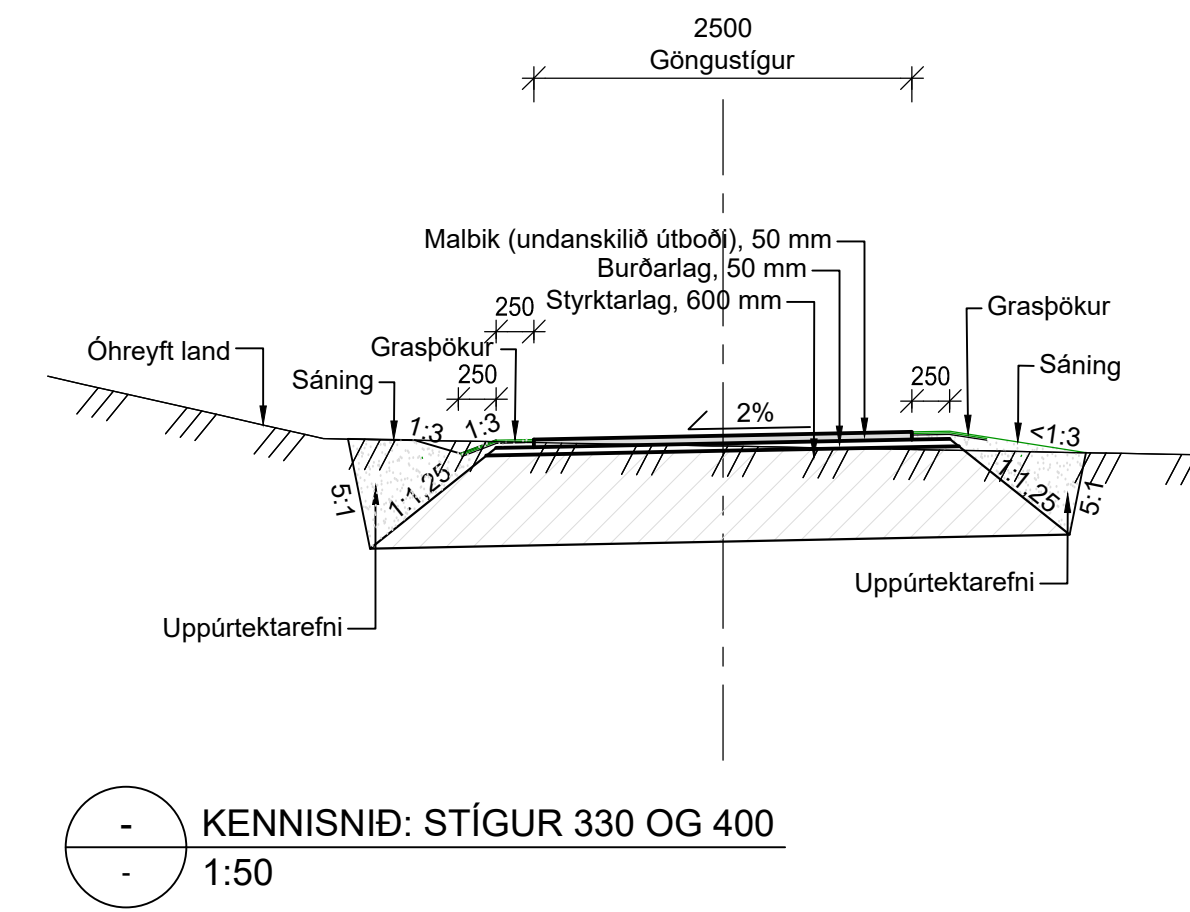
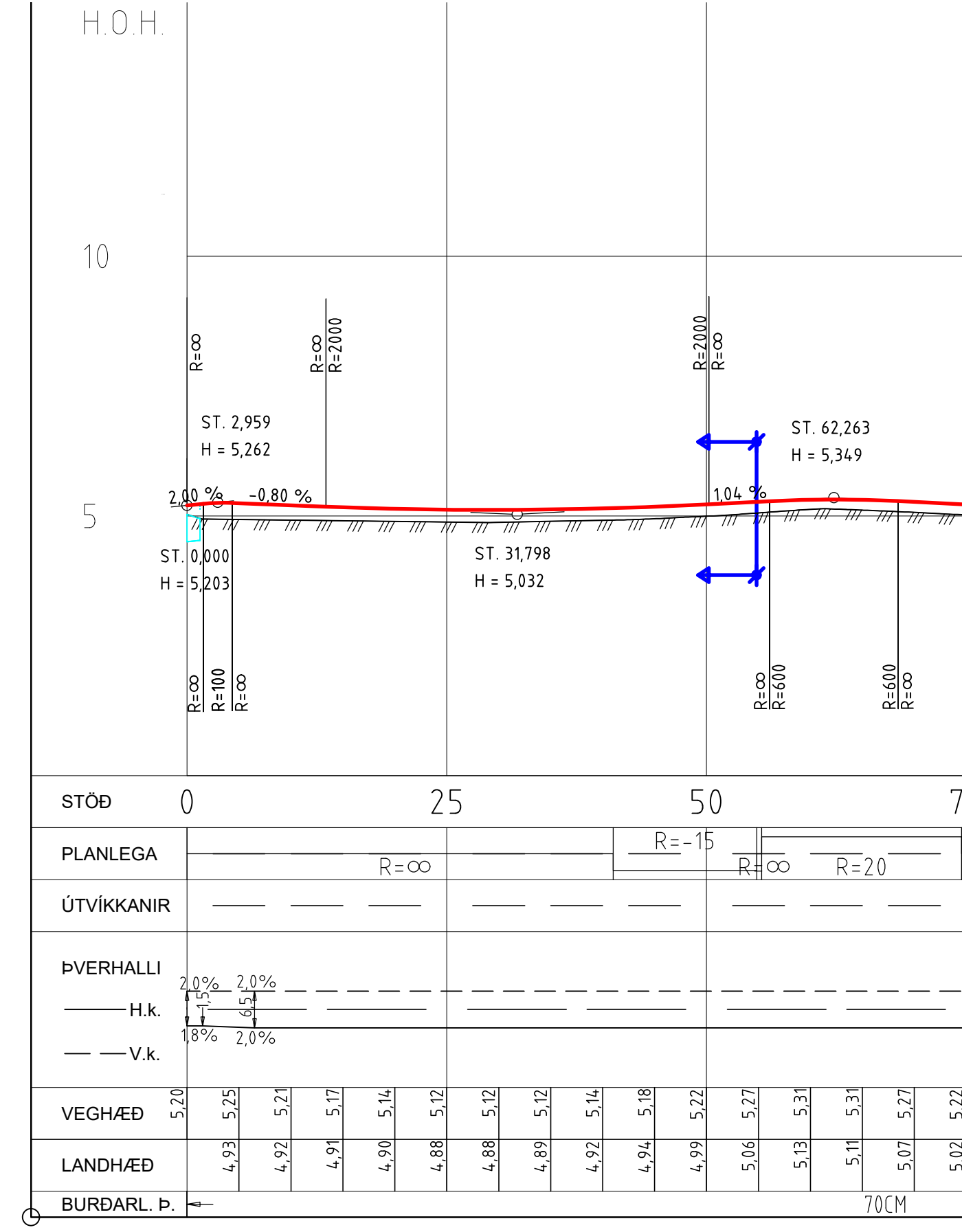


Göngustígur 330



Göngustígur 400



Stíglína 330

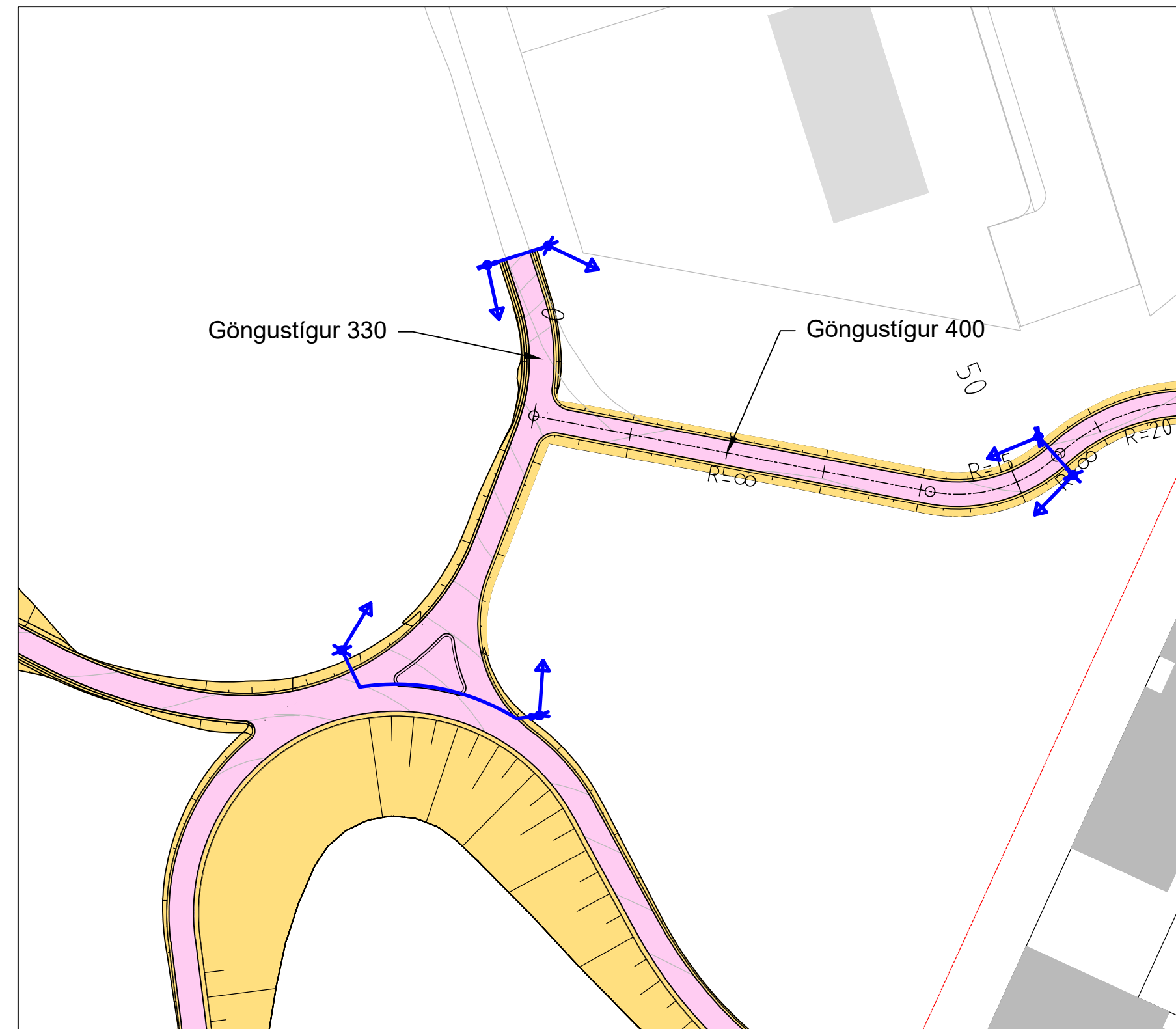
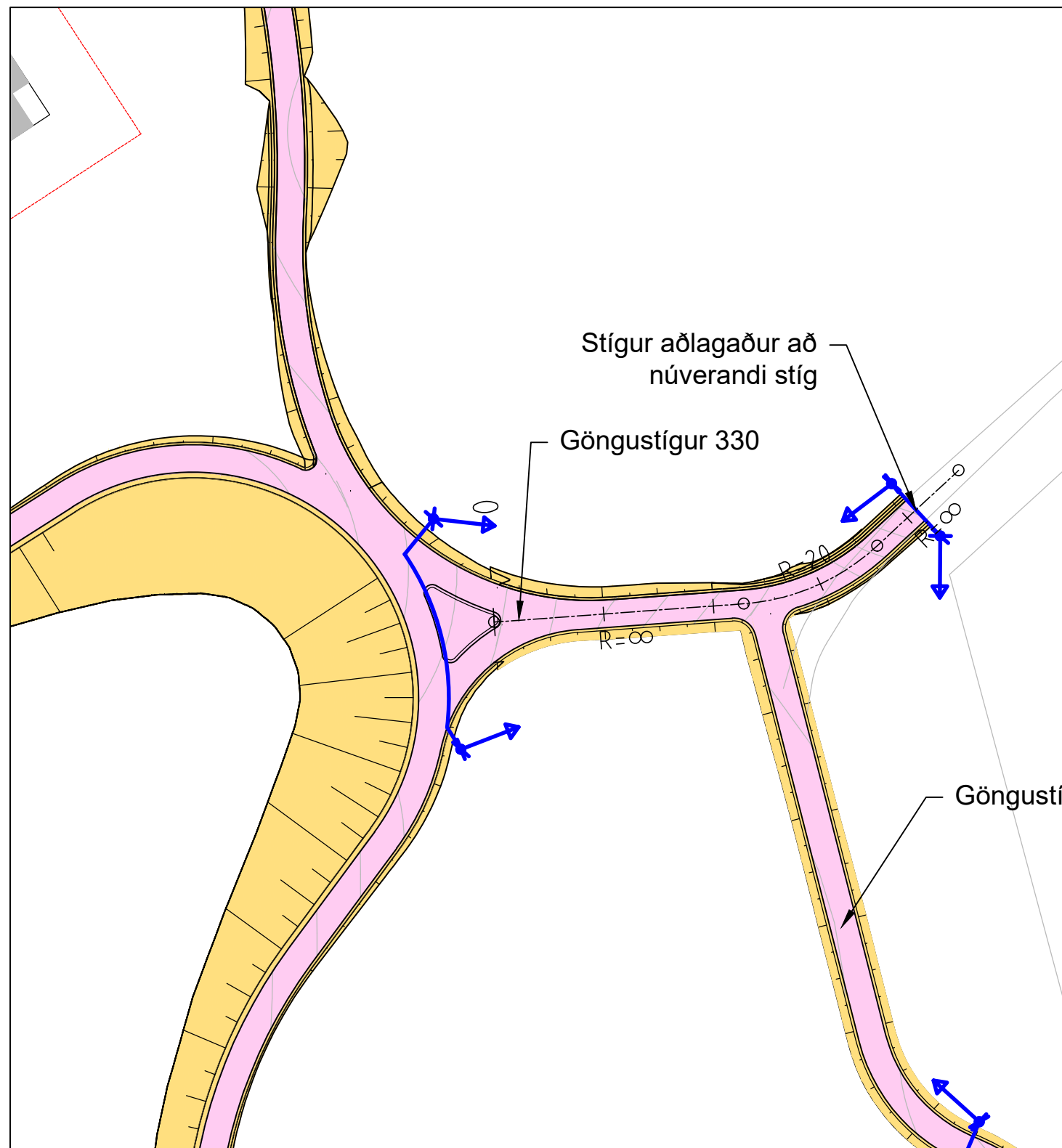
Hluti	Stöð/kennistær	Hnit upphafspunkts/miðpunkts	X-hnit	Y-hnit
1	0.000	353099.4310	403584.5415	
2	22.792	353099.2448	403607.3332	
3	36.272	353079.2455	403607.1698	
4	46.381	353094.7696	403619.7793	

V:\07\07101\teikn\skra\008\STIGI-330.LIN
Dags. 2020-02-04

Stíglína 400

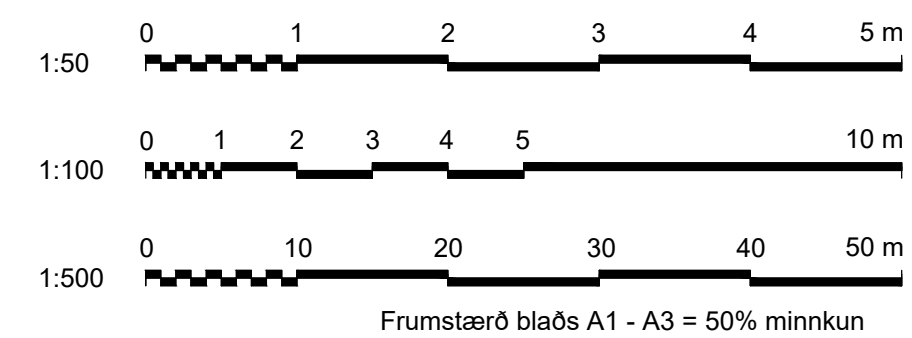
Hluti	Stöð/kennistær	Hnit upphafspunkts/miðpunkts	X-hnit	Y-hnit
1	0.000	353099.1692	403608.9142	
2	41.018	353139.4931	403616.4295	
3	54.830	353136.7448	403631.1756	
4	74.537	353150.1472	403624.4395	
5	113.232	353150.3623	403624.8674	
6	118.619	353168.2322	403615.8860	
7	131.348	353165.3683	403635.6799	
8	132.752	353220.9685	403646.5093	
9	132.752	353221.2861	403645.5611	
10	158.059	353222.1683	403646.0322	

V:\07\07101\teikn\skra\008\STIGI-400.LIN
Dags. 2020-02-04



SKÝRINGAR:

- Hæðarl. hönnunarl.
- Núv. landhæð
- Áætluð klöpp
- Kantsteinn
- Kantsteinn, áætlaður
- Gangstígur/stétt
- Öxl
- Alda
- Niðurfall
- Svelgur
- Útboðsmörk



SAMÞYKKT: _____
1 2020-12-04 ÚTBODSTEIKNING AFT
ÚTG DAGS SKÝRINGAR HANN

ÁLFTANES, MIDSVÆÐI
SKÓLPDÆLUSTÖÐ BREIÐUMYRI
Stígagerð
Stígar 330 og 400
Grunnmynd, langsmíð og kennisnið
VERKFANG 07101 TEIKNING 011.C72.001 1